



2025

TrailLink Unlimited 

Guides



## Bozeman Trail Connector

*Montana*



## Bozeman Trail Connector

Montana

*The Bozeman Trail Connector winds through Livingston's rural west end for nearly a mile. The firm gravel pathway begins in the*



Northside Soccer Fields and Livingston's [Bitterroot Trail](#).

X

The Bozeman Trail Connector winds through Livingston's rural west end for nearly a mile. The firm gravel pathway begins in the Northern Lights subdivision and heads northwest along Fleshman Creek to Fleshman Creek Road.

Along the way, look for wildlife and birds, especially in the wetland areas and by the two small lakes ringed in trees that the trail passes as it approaches its western terminus. You might see red-winged blackbirds, chickadees, mallards, deer, and beavers. The trail also runs between Jack Weimer Memorial Park and Mountain View Cemetery.

For a longer outing, head east from the trail's east end only a short distance along quiet city roads to reach the



## Bozeman Trail Connector

*Montana*

**States:** Montana

**Counties:** Park

Length: 0.8miles

**Trail end points:** Fleshman Creek Road and  
Meredith Ranch Road to Northern Lights Road  
and Milky Way Drive

**Trail surfaces:** Gravel

**Trail category:** Greenway/Non-RT

**Trail activities:** Mountain Biking, Walking

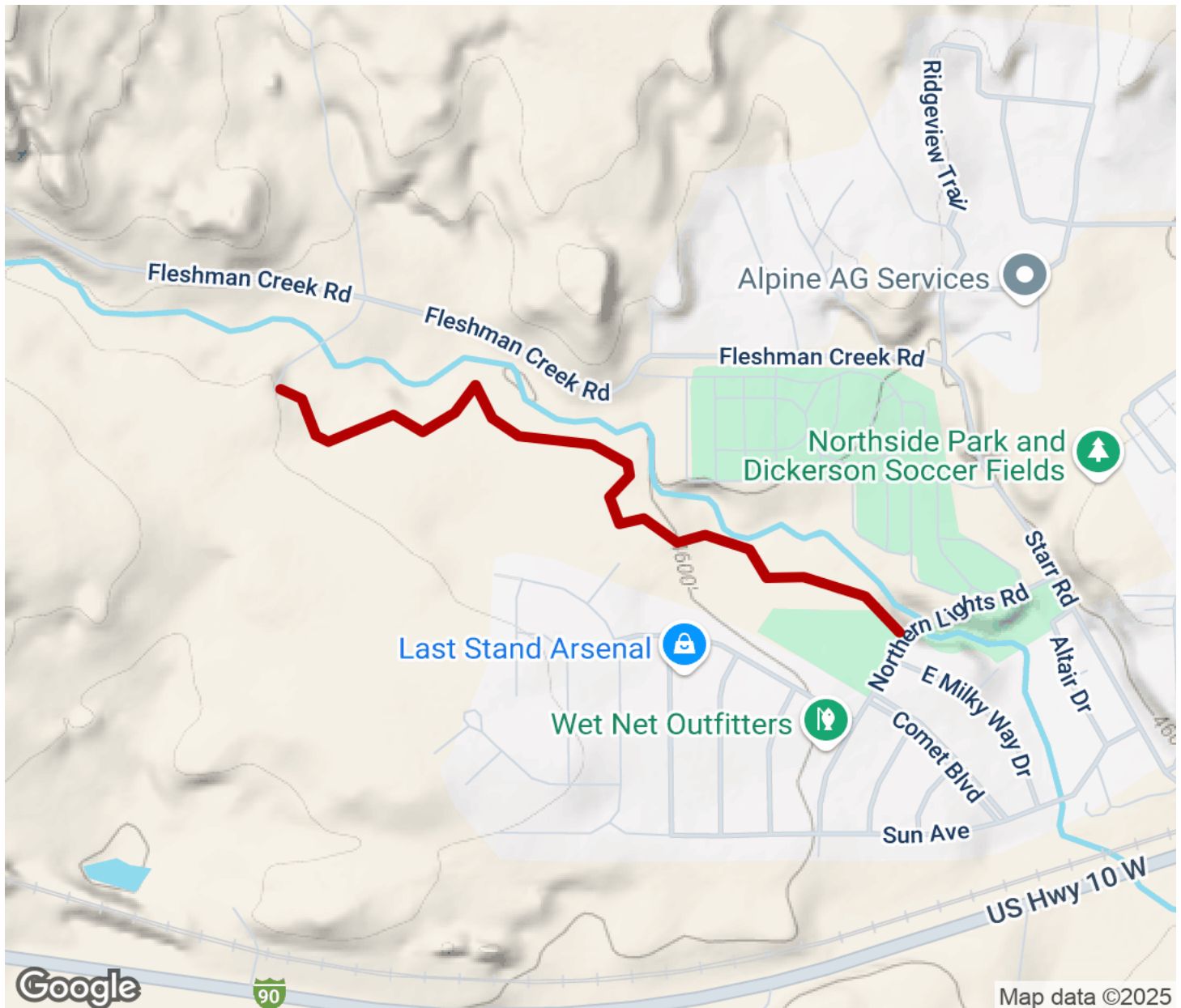
## Parking & Trail Access






The east end of the trail begins adjacent to Jack Weimer Memorial Park on Northern Lights Road.



# Bozeman Trail Connector

Montana



-  Trailhead
-  Restroom
-  Parking
-  Water Fountain
-  Tunnel