




2024

TrailLink Unlimited 

Guides




**Veterans
Memorial
Drive Trail**
Nevada



Veterans Memorial Drive Trail

Nevada

The Veterans Memorial Drive Trail is a paved pathway paralleling both sides of its eponymous roadway in the southwest corner of



Lake Mead National Recreation Area and leads to the Hoover Dam.

The Veterans Memorial Drive Trail is a paved pathway paralleling both sides of its eponymous roadway in the southwest corner of Boulder City, which lies 25 miles outside of Las Vegas. The trail offers wide open views of the desert environment and the municipal golf course.

The trail's cornerstone is Veterans Memorial Park, a popular recreational amenity with facilities for baseball, volleyball, and soccer, as well as a fishing pond, picnic areas, splash park, and skate park.

On the opposite end of the trail lies I-93. North of the interstate, the 35-mile [River Mountains Loop Trail](#) is worth checking out with its views of the surrounding River Mountains and bighorn sheep. It also links to the scenic [Historic Railroad Trail](#), which winds through the



Veterans Memorial Drive Trail

Nevada

States: Nevada

Counties: Clark

Length: 4.3miles

Trail end points: Veterans Memorial Dr. and
I-93 to Buchanan Blvd.

Trail surfaces: Asphalt

Trail category: Greenway/Non-RT

Trail activities: Bike, Wheelchair
Accessible, Walking


Parking & Trail Access

Parking and restrooms are available at Veterans Memorial Park (1650 Buchanan Blvd.).



Veterans Memorial Drive Trail

Nevada



Trailhead



Restroom



Parking



Water Fountain



Tunnel



TrailLink
by Rails-to-Trails Conservancy

TrailLink.com