



2026

TrailLink Unlimited 

Guides



Route 152 Trail

Missouri



Route 152 Trail

Missouri

Although short, the Route 152 Trail is an important connector in Kansas City. The paved pathway begins at 88th and Madison and



Although short, the Route 152 Trail is an important connector in Kansas City. The paved pathway begins at 88th and Madison and intersects with the [Line Creek Trail](#) as it heads west, paralleling its namesake roadway across town.

Despite its proximity to MO 152, the trail is separated from the road by a wide median which is full of trees in several places and, for much of its length, the pathway winds through residential neighborhoods.

The trail ends just after N. Ambassador Drive in a sprawling shopping area east of I-29.



Route 152 Trail

Missouri

States: Missouri

Counties: Platte

Length: 4.8miles

Trail end points: 88th and Madison Street to
NW Old Tiffany Springs Road

Trail surfaces: Concrete

Trail category: Greenway/Non-RT

Trail activities: Bike,Inline

Skating,Walking,Wheelchair Accessible

Parking & Trail Access

There is parking available at the trailhead on 88th and Madison.



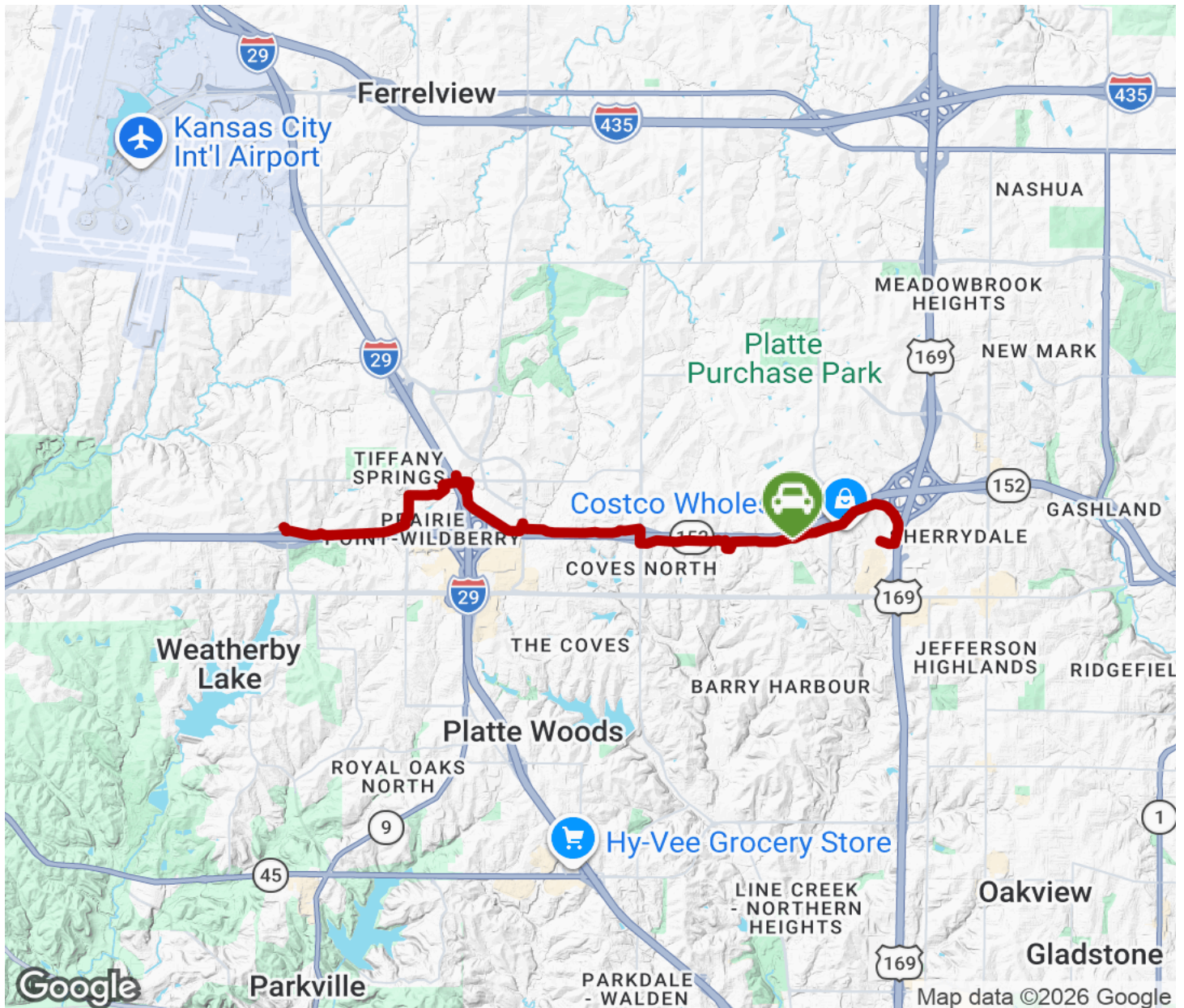
TrailLink
by Rails-to-Trails Conservancy






TrailLink.com



Route 152 Trail

Missouri



-  Trailhead
-  Restroom
-  Parking
-  Water Fountain
-  Tunnel