



2025

TrailLink Unlimited 

Guides



## Gravity Trail

*Pennsylvania*



## Gravity Trail

Pennsylvania

*Constructed in 2012, the Gravity Trail is one of the newer additions to the extensive network of trails and greenways that criss-cross*



old railroad grade, including several stone culverts that carried it over creeks, remained intact and several of the parks along the route have been revitalized. The trail officially extends from an entrance to the Neversink Mountain Preserve off S. 17th Street in Reading, north through Reading's east side neighborhoods, under the Lindberg Viaduct, to Pandora Park. It then enters the woods and passes through Mineral Springs, Egelman's, and Rotary parks, as well as part of the Mount Penn Preserve, before ending off Angora Road in Antietam Lake County Park. However, the southernmost segment, from S. 17th Street to Pandora Park just south of the Lindberg Viaduct, is little more than a signed route along city streets. The true, offroad segment of the trail begins in Pandora Park.

Unusual for a rail trail, the Gravity Trail has pronounced inclines and a few steep slopes. Some segments have a firm, gravel or crushed stone surface, while others are loose ballast or even grass and can get muddy after rain. For this reason, it is better suited to mountain bikers or serious hikers, though the breathtaking scenery and some historical features make the Gravity Trail worth checking out.

Constructed in 2012, the Gravity Trail is one of the newer additions to the extensive network of trails and greenways that criss-cross the Greater Reading metro area.

The trail's unusual name comes from the fact that it follows the route of the Gravity Railroad, which connected the east end of Reading to several parks and resorts that flourished on and near Mount Penn between 1889 and 1923. As its name indicates, the trains on this line were partly propelled by gravity as they traveled down the mountain. Unfortunately, the popularization of the automobile and the decline in popularity of the resorts due to Prohibition led to the closure and dismantling of the railroad in 1923.

Despite sitting unused for nearly a century, much of the



# Gravity Trail

*Pennsylvania*

**States:** Pennsylvania

**Counties:** Berks

Length: 4.15miles

**Trail end points:** Off S. 17th Street in the  
Neversink Mountain Preserve to Off Angora  
Road in Antietam Lake County Park

**Trail surfaces:** Ballast,Crushed  
Stone,Dirt,Grass,Gravel

**Trail category:** Rail-Trail

**Trail activities:** Bike,Mountain  
Biking,Walking,Cross Country Skiing

## Parking & Trail Access

Parking is available at the northern terminus off Angora Road at Antietam Lake State Park, at Egelman's Park and two trailheads in Pendera Park.



**TrailLink**  
by Rails-to-Trails Conservancy

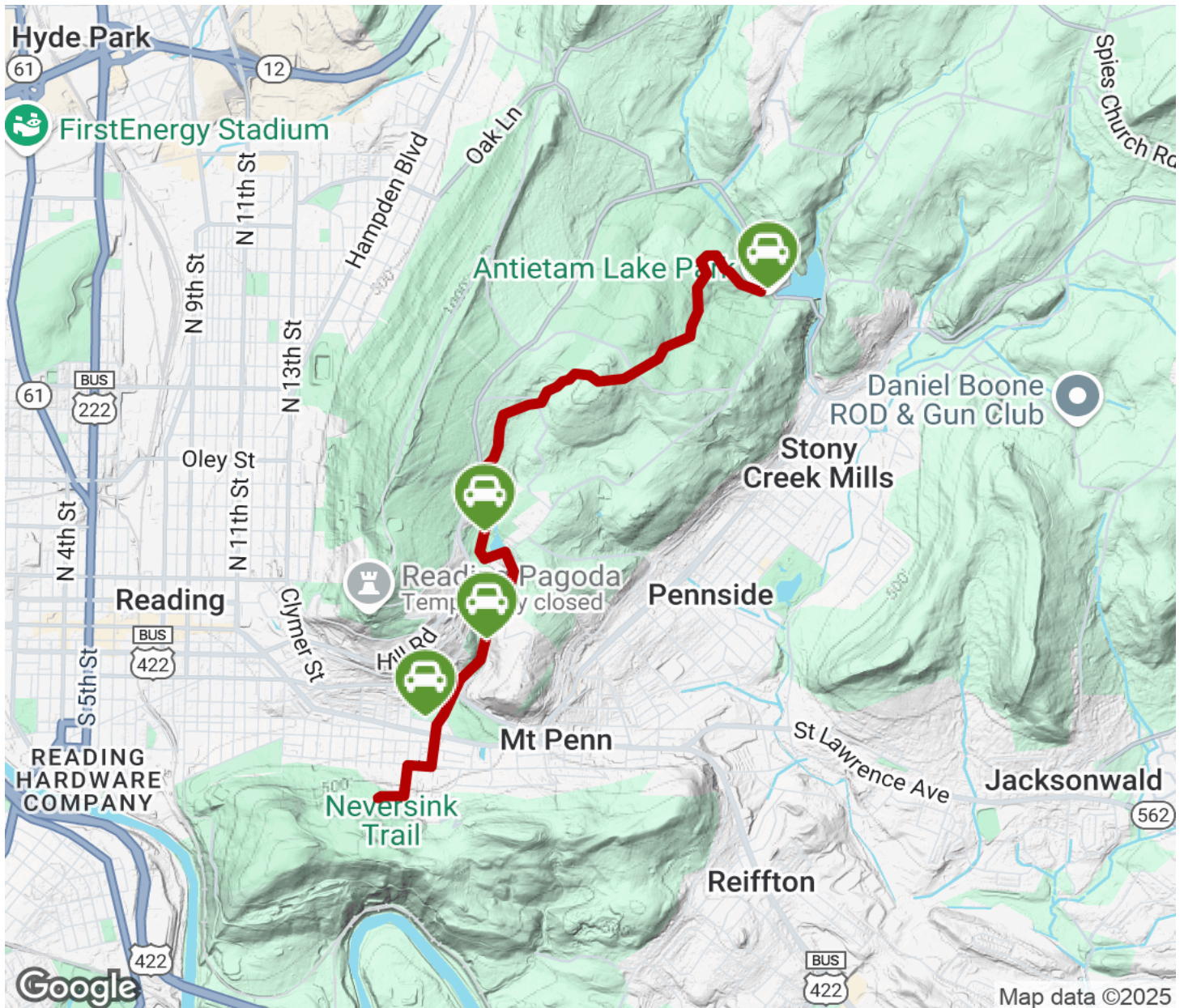
**TrailLink.com**










# Gravity Trail

Pennsylvania



-  Trailhead
-  Restroom
-  Parking
-  Water Fountain
-  Tunnel