



2024

TrailLink Unlimited



Guides



**Cave Creek  
Tributary  
Trail**  
*Arizona*



# Cave Creek Tributary Trail

Arizona

*This paved, multi-use trail runs along the banks of one of Cave Creek's tributaries and connects to the longer Cave Creek Wash*



This paved, multi-use trail runs along the banks of one of Cave Creek's tributaries and connects to the longer [Cave Creek Wash Trail](#). The Cave Creek Tributary Trail provides access to numerous residences and businesses in Phoenix, especially the commercial strip along Cave Creek Road at the trail's eastern end.



# Cave Creek Tributary Trail

Arizona

**States:** Arizona

**Counties:** Maricopa

Length: 4.1miles

**Trail end points:** N. Cave Creek Rd. and E. Greenway Pkwy. to Cave Creek Wash Trail near W. Greenway Pkwy.

**Trail surfaces:** Concrete

**Trail category:** Greenway/Non-RT

**Trail activities:** Bike,Inline Skating,Wheelchair Accessible,Walking

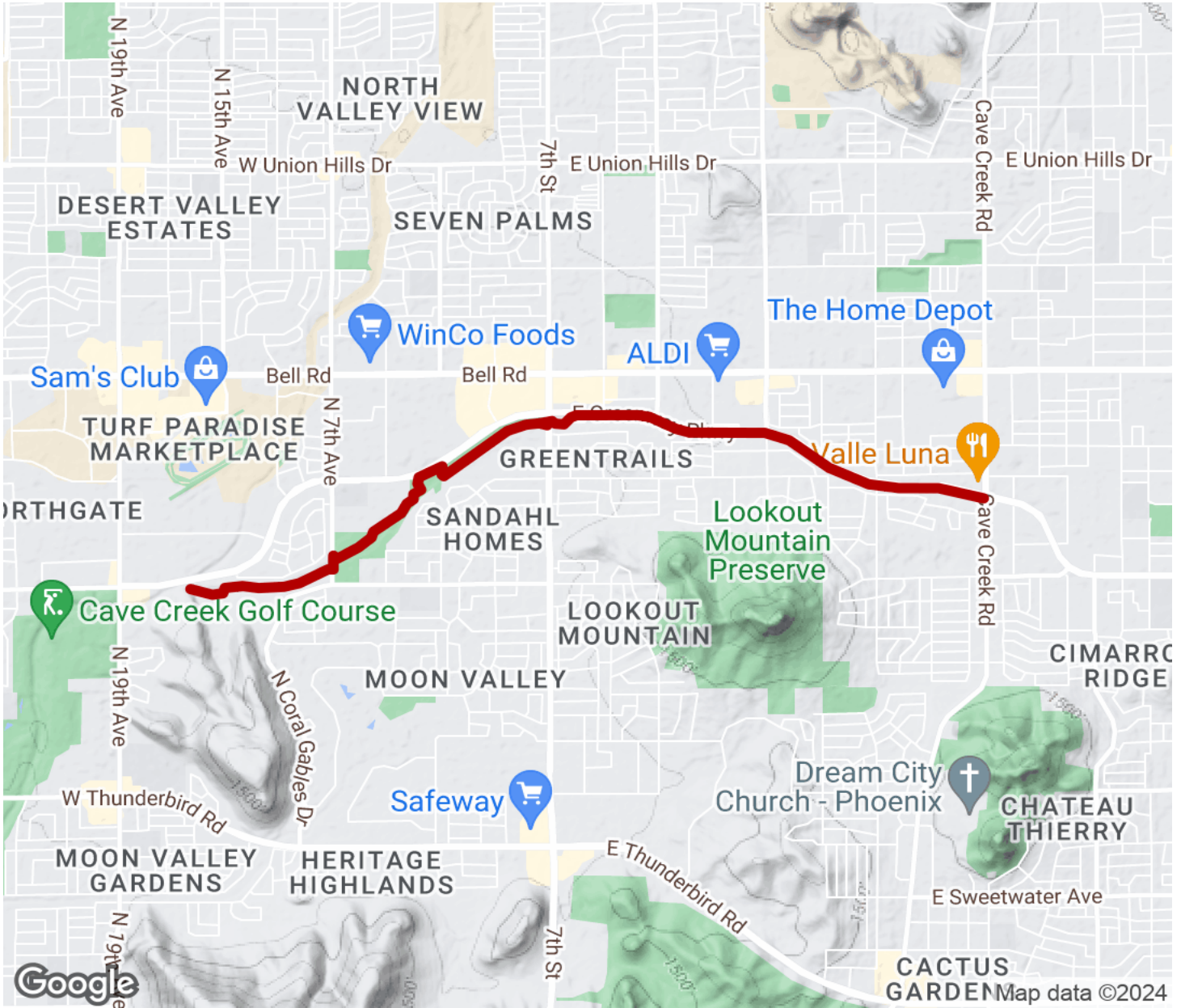
## Parking & Trail Access






Parking for the Cave Creek Tributary Trail is available in Moon Valley Park (328 W. Coral Gables Drive).



# Cave Creek Tributary Trail

Arizona



-  Trailhead
-  Restroom
-  Parking
-  Water Fountain
-  Tunnel