



2024

TrailLink Unlimited



Guides



## Appel Way Trail


*New Hampshire*



## Appel Way Trail

New Hampshire

*Appel Way Trail offers a paved route of about a mile through woodlands on the north end of Keene. Most notably, it offers a*



Appel Way Trail offers a paved route of about a mile through woodlands on the north end of Keene. Most notably, it offers a connection between Wheelock Park on the trail's west end and Ashuelot River Park on its east end. It also links to the [Jonathan Daniels Trail](#), which runs the length of Ashuelot River Park.



# Appel Way Trail

*New Hampshire*

**States:** New Hampshire

**Counties:** Cheshire

Length: 1.3miles

**Trail end points:** Wheelock Park to Court  
Street

**Trail surfaces:** Asphalt

**Trail category:** Greenway/Non-RT

**Trail activities:** Bike, Inline Skating, Walking


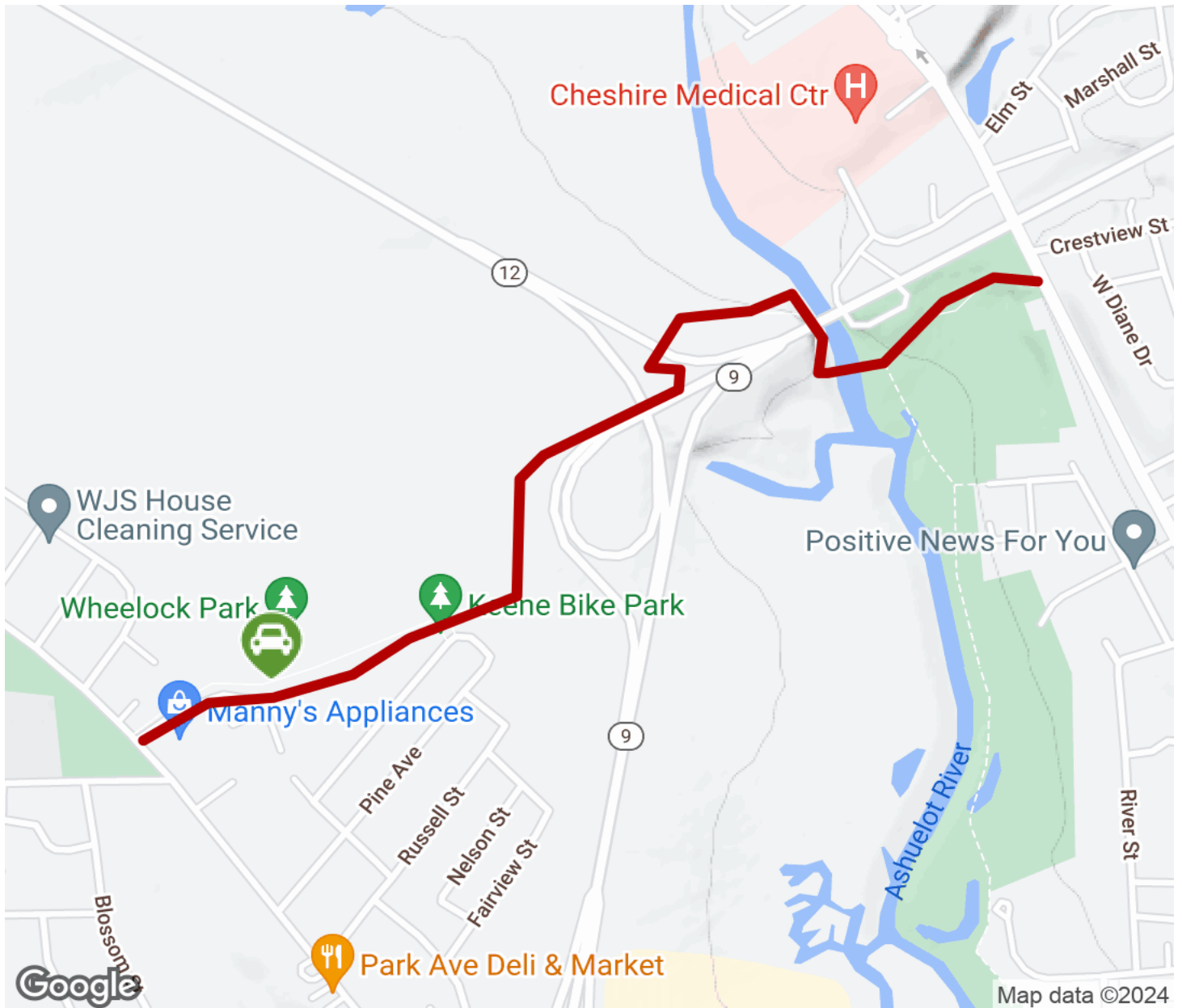
## Parking & Trail Access

Parking is available on the west end of the trail in Wheelock Park (101 Park Avenue). In the summer, restrooms are also available in the park.



# Appel Way Trail

New Hampshire



Trailhead



Restroom



Parking



Water Fountain



Tunnel



**TrailLink**  
by Rails-to-Trails Conservancy

**TrailLink.com**